


257.83 (b) (2)	REPORT OF ANNUAL INSPECTION OF CCR SURFACE IMPOUNDMENT		
	FACILITY NAME: Plant Wansley Ash Pond		
	OWNER/OPERATOR OF FACILITY: Georgia Power Company		
	INSPECTION DATE: December 2, 2021		
	INSPECTING ENGINEER: Patrick B. Rhodes, PE (GA Reg. # PE024586)		
(i)	ANY CHANGES IN GEOMETRY OF THE IMPOUNDING STRUCTURE SINCE THE PREVIOUS ANNUAL INSPECTION?		No
	(IF YES, DESCRIBE):		
(ii)	LOCATION AND TYPE OF EXISTING INSTRUMENTATION.		SEE ATTACHED PLAN
(ii)	MAXIMUM RECORDED READING OF EACH INSTRUMENT SINCE PREVIOUS ANNUAL INSPECTION.		SEE ATTACHED TABLE
	APPROXIMATE MINIMUM, MAXIMUM AND PRESENT DEPTH AND ELEVATION OF THE IMPOUNDED WATER SINCE PREVIOUS ANNUAL INSPECTION.		
	MIN. DEPTH: 0 FT (ASH DELTA PRESENT)	MAX. DEPTH: 84 FT	PRESENT DEPTH: Up to 83 FT
	MIN. ELEVATION: 783 FT	MAX. ELEVATION: 784 FT	PRESENT. ELEVATION: 783 FT
(iii)	APPROXIMATE MINIMUM, MAXIMUM AND PRESENT DEPTH AND ELEVATION OF CCR SINCE PREVIOUS ANNUAL INSPECTION.		
	MIN. DEPTH: 0 FT	MAX. DEPTH: 110 FT	PRESENT DEPTH: Up to 110 FT
	MIN. ELEVATION: 705 FT	MAX. ELEVATION: 815 FT	PRESENT ELEVATION: Up to 815 FT
(iv)	APPROXIMATE STORAGE CAPACITY OF IMPOUNDING STRUCTURE AT TIME OF INSPECTION.	24,603,333 yd ³ (2)	
(v)	APPROXIMATE VOLUME OF IMPOUNDED WATER AND CCR AT TIME OF INSPECTION.	WATER: 9,600,000 yd ³	CCR: 16,000,000 yd ³
(vi)	ANY APPEARANCE OF AN ACTUAL OR POTENTIAL STRUCTURAL WEAKNESS OF THE CCR UNIT, IN ADDITION TO ANY EXISTING CONDITIONS THAT ARE DISRUPTING OR HAVE THE POTENTIAL TO DISRUPT THE OPERATION AND SAFETY OF THE CCR UNIT AND APPURTENANT STRUCTURES?		No
	(IF YES, DESCRIBE):		
(vii)	ANY OTHER CHANGE(S) WHICH MAY HAVE AFFECTED THE STABILITY OR OPERATION SINCE THE PREVIOUS ANNUAL INSPECTION?		No
	(IF YES, DESCRIBE):		

- (1) Cubic yard estimates are derived by qualified personnel from available information.
(2) Storage capacity is less than sum of water and CCR volumes due to dry stacking of gypsum above the crest elevation of the dam.



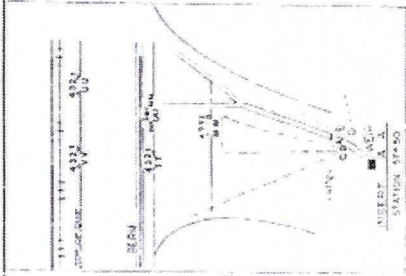
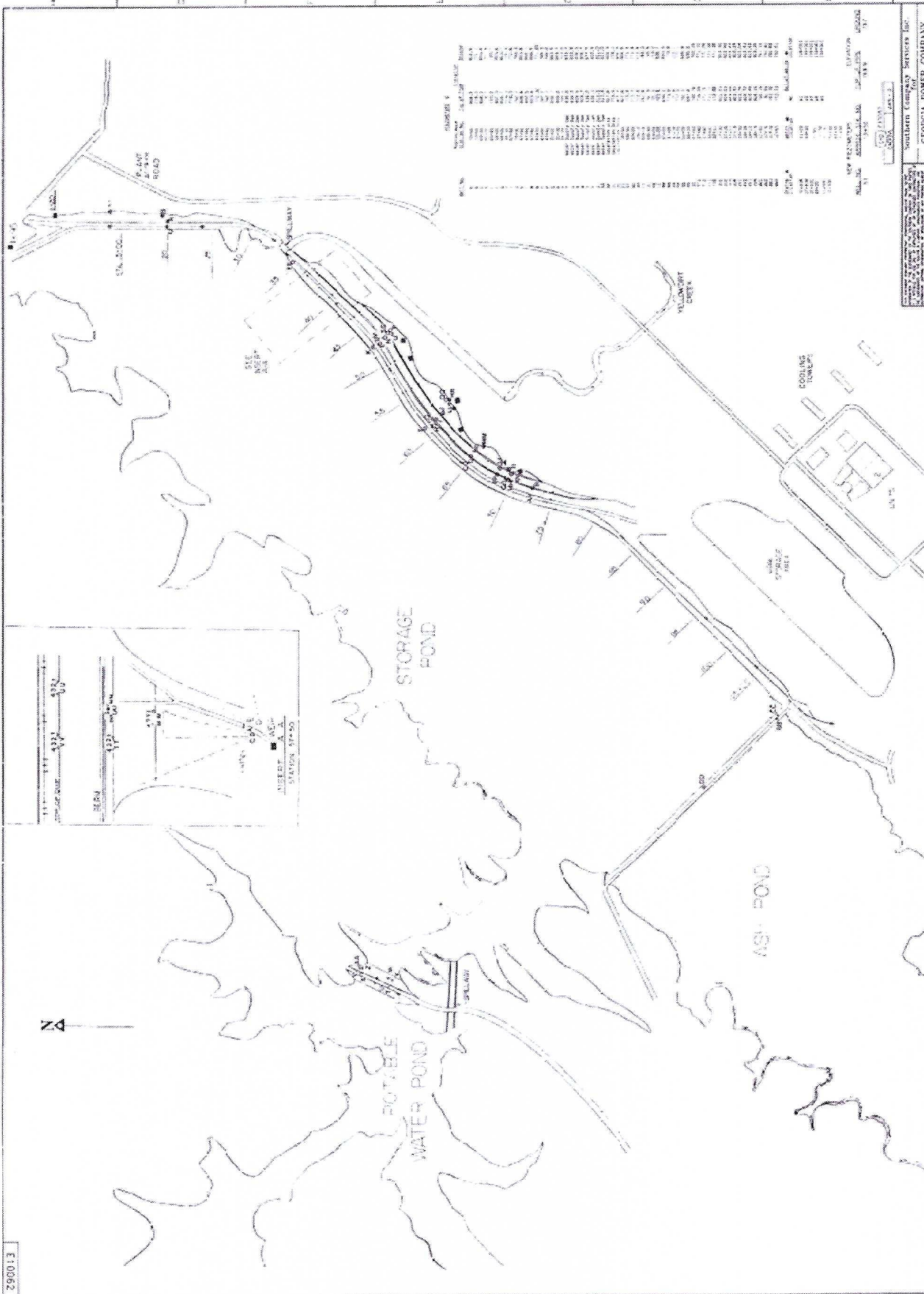
**INSTRUMENTATION READINGS
PLANT WANSLEY ASH POND**

PIEZOMETERS INSTALLED ON SEPARATOR DIKE BETWEEN ASH POND AND STORAGE POND

PIEZOMETER NUMBER	LOCATION	MAXIMUM RECORDED READING*
BB	N 33° 24.939', W 85° 02.507'	EL 784
DD	N 33° 25.063', W 85° 02.656'	EL 785

*MAXIMUM RECORDED READING SINCE LAST ANNUAL INSPECTION; ROUNDED TO NEAREST FOOT

290013



STATION	ELEVATION	REMARKS
1+00	100.00	START OF ROAD
1+10	100.10	
1+20	100.20	
1+30	100.30	
1+40	100.40	
1+50	100.50	
1+60	100.60	
1+70	100.70	
1+80	100.80	
1+90	100.90	
2+00	101.00	END OF ROAD

NO.	DESCRIPTION	DATE	BY	CHECKED	APPROVED
1	DESIGNED	10/15/53	J. W. WANSLEY		
2	DRAWN	10/15/53	J. W. WANSLEY		
3	CHECKED	10/15/53	J. W. WANSLEY		
4	APPROVED	10/15/53	J. W. WANSLEY		

Southern Company Services Inc.
PLANT WANSLEY
INSULATION
LOCATION

JOB NO. WANSLEY
 DATE 10/15/53
 DRAWN BY J. W. WANSLEY
 CHECKED BY J. W. WANSLEY
 APPROVED BY J. W. WANSLEY