









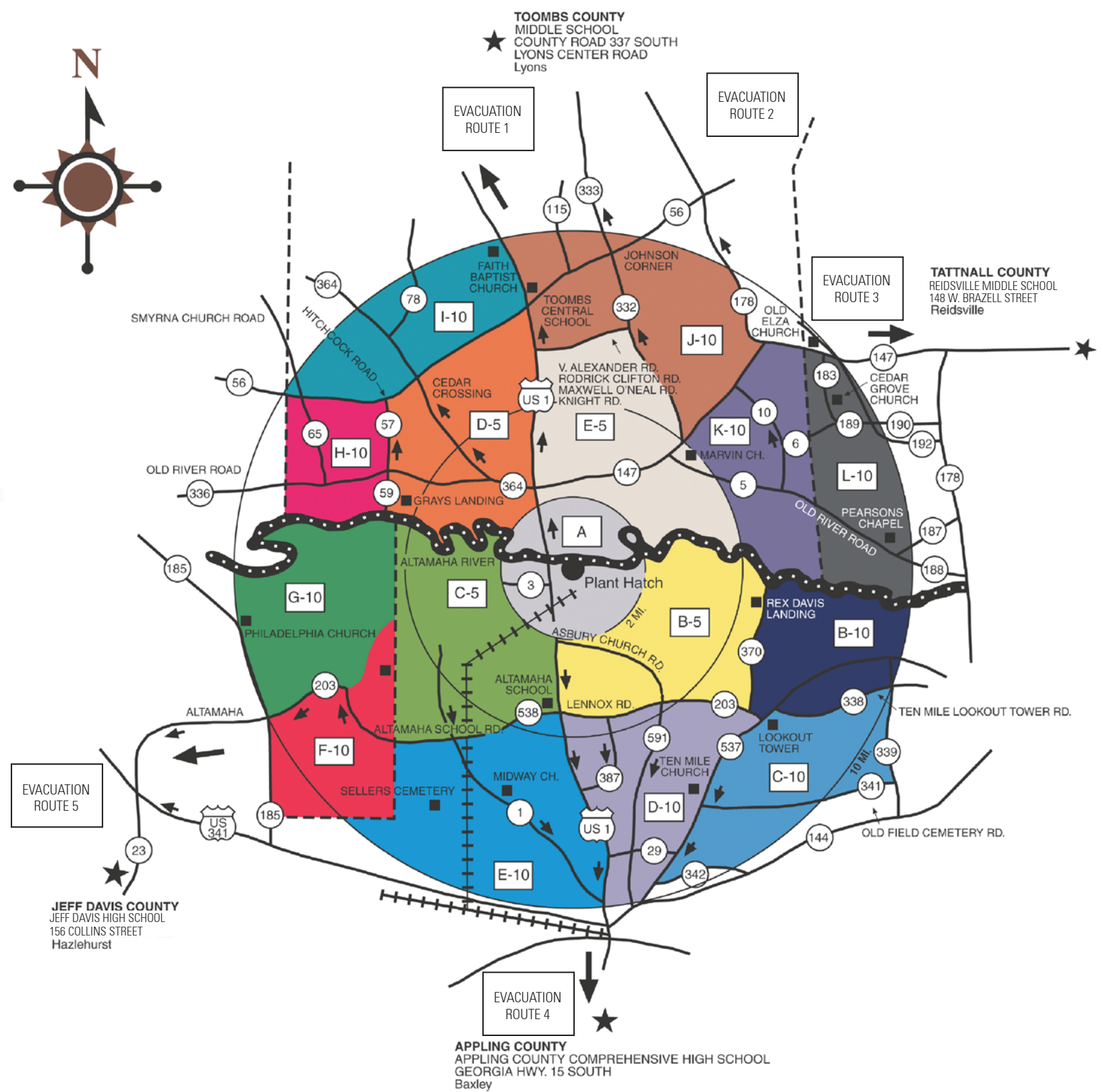




SYMBOLS

-  RIVER
-  RAILROAD
-  RECEPTION CENTER
-  US HIGHWAY
-  COUNTY LINE BOUNDARIES
-  PAVED ROAD
-  EVACUATION ROUTE
-  COUNTY/STATE ROADS
-  F-10 PROTECTIVE ACTION ZONE
-  LANDMARKS



ZONES	EVACUATION ROUTES	RECEPTION CENTERS
A	Evacuation Route 1	Toombs County Toombs County Middle School County Road 337 South Lyons Center Road Lyons
	Evacuation Route 4	Appling County Appling County Comprehensive High School Georgia Highway 15 South Baxley
B-5	Evacuation Route 4	Appling County Appling County Comprehensive High School Georgia Highway 15 South Baxley
C-5	Evacuation Route 4	
D-5	Evacuation Route 1	Toombs County Toombs County Middle School County Road 337 South Lyons Center Road Lyons
E-5	Evacuation Route 1	
B-10	Evacuation Route 4	Appling County Appling County Comprehensive High School Georgia Highway 15 South Baxley
C-10	Evacuation Route 4	

ZONES	EVACUATION ROUTES	RECEPTION CENTERS
D-10	Evacuation Route 4	Appling County Appling County Comprehensive High School Georgia Highway 15 South Baxley
E-10	Evacuation Route 4	
F-10	Evacuation Route 5	Jeff Davis County Jeff Davis High School 156 Collins Street Hazlehurst
G-10	Evacuation Route 5	
H-10	Evacuation Route 1	Toombs County Toombs County Middle School County Road 337 South Lyons Center Road Lyons
I-10	Evacuation Route 1	
J-10	Evacuation Route 2	
K-10	Evacuation Route 2	
L-10	Evacuation Route 3	Tattnall County Reidsville Middle School 148 West Brazell Street Reidsville



HOW TO DETERMINE YOUR ZONE

Notice on the map (on page 8) that the 10-mile area has been divided into zones. The number by the zone letter tells the distance (in miles) between that area and the plant.

Government officials will give instructions on which zones are affected and what actions should be taken. You should know the zone in which you live and work. For example, Altamaha School is located in zone C-5, and Toombs Central School is located in zone J-10.



EMERGENCY CHECKLIST

I live in zone _____.

My reception center/shelter is _____.

My evacuation route is _____.

(See emergency map on page 8). If you cannot determine your zone, please contact Plant Hatch Emergency Preparedness at **912-366-2000** or **912-537-5900**, **Extension 2847**, or call toll free **1-855-880-2058**.



EVACUATION ROUTES AND INFORMATION

Emergency exit routes will depend on weather conditions and will be announced on radio and television. There will be no need to rush, so obey posted speed limits.

EVACUATION ROUTE 1 —Toombs County

(West of U.S. Hwy 1) U.S. Highway 1, north to County Road 115 (Aimwell Road Ext.), west to County Road 337 (Lyons-Center Road), north to Toombs County Middle School:

- County Road 364 (Cedar Crossing-Alston Road), north to County Road 78 (Cedar Crossing-Vidalia Road), north to U.S. Highway 1
- County Road 97 (South Thompson Road), north to U.S. Highway 1
- County Road 78 (Cedar Crossing-Vidalia Road), north to U.S. Highway 1
- Georgia Highway 56, east to U.S. Highway 1
- Georgia Highway 147, west to U.S. Highway 1
- County Road 336 (Old River Road), east to U.S. Highway 1

EVACUATION ROUTE 2 —Toombs County

(East of U.S. Highway 1) Georgia Highway 178, north to U.S. Highway 1, south to Parker Avenue, west to County Road 337 (Lyons-Center Road), south to Toombs County Middle School:

- Georgia Highway 147, east to Georgia Highway 178
- Georgia Highway 56, east to Georgia Highway 178
- County Road 332 (Marvin Church Road), north to County Road 333 (Johnson Corner Road), north to Georgia Highway 178

EVACUATION ROUTE 3 — Tattnall County

Georgia Highway 147, northeast to Reidsville Middle School:

- Georgia Highway 178, north to Georgia Highway 147
- County Road 184 (P.E. Davis Road), County Road 185 (Elza District Road), County Road 183 (I.S. Smith Road), northeast to Elza District Road to Highway 147
- County Road 186 (Edwin Phillips Road), County Road 189, (Peach Tree Road), east to County Road 192, (Cedar Haw Road), north to Highway 147
- County Road 626 (Maple Drive), County Road 187 (Catherine T. Sanders Road), south to County Road 188 (Old River Road), east to Highway 178, north to Highway 147

EVACUATION ROUTE 4 — Appling County

U.S. Highway 1, south to Georgia Highway 15, south to Appling County Comprehensive High School:

- County Road 3 (West River Road), east to U.S. Highway 1
- County Road 538 (Altamaha School Road), south to U.S. Highway 1
- County Road 537 (Ten Mile Road), south to Georgia Highway 144, south to U.S. Highway 1
- County Road 1 (Nails Ferry Extension Road), south to County Road 1, (Nails Ferry Road), south to U.S. Highway 1

EVACUATION ROUTE 5 — Jeff Davis County

County Road 203 (Altamaha Road), west to U.S. Highway 341, south to U.S. Highway 23 (Contos Boulevard), south to Jefferson Street (Alma Highway), north to Broxton Highway, west to Jeff Davis High School:

- County Road 245 (Owl Head Road), east to County Road 185 (Graham Road), south to County Road 203 (Altamaha Road)
- County Road 223 (Bullard Creek Road), west to County Road 185 (Graham Road), south to County Road 203 (Altamaha Road)
- County Road 185 (Graham Road), south to County Road 203 (Altamaha Road)
- County Road 185 (Graham Road), north to County Road 203 (Altamaha Road)
- County Road 301 (Will Waters Road), west to U.S. Highway 341
- County Road 182 (Mt. Zion Church Road), south to U.S. Highway 341, east to U.S. Highway 23 (Contos Boulevard)